





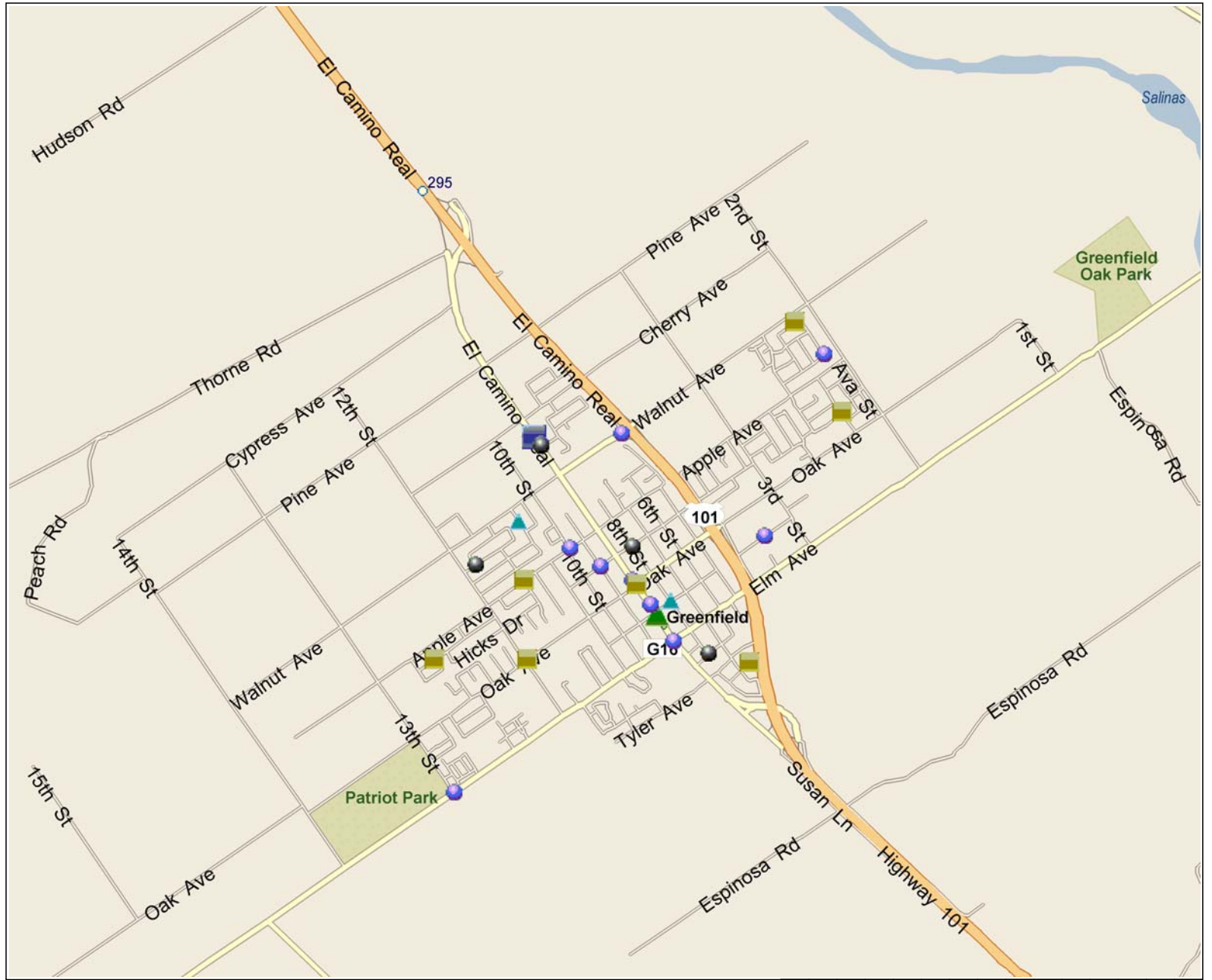


GREENFIELD POLICE DEPARTMENT - PART I CRIMES - JULY 2018

- Pushpins**
-  MOTOR VEHICLE THEFT
 -  THEFT
 -  BURGLARY
 -  ASSAULT
 -  ROBBERY
 -  RAPE



Copyright © and (P) 1988–2009 Microsoft Corporation and/or its suppliers. All rights reserved. <http://www.microsoft.com/mappoint/>
 Certain mapping and direction data © 2009 NAVTEQ. All rights reserved. The Data for areas of Canada includes information taken with permission from Canadian authorities, including: © Her Majesty the Queen in Right of Canada, © Queen's Printer for Ontario. NAVTEQ and NAVTEQ ON BOARD are trademarks of NAVTEQ. © 2009 Tele Atlas North America, Inc. All rights reserved. Tele Atlas and Tele Atlas North America are trademarks of Tele Atlas, Inc. © 2009 by Applied Geographic Systems. All rights reserved.

Incident Directory Report (Summary)

Summary by Record Type and BCS Code Description

Note :Does not include Bookings, Parkings, Gen Alpha/Property

		2018\01	2018\02	2018\03	2018\04	2018\05	2018\06	2018\07	Total
ACCIDENT	<i>TC DUI Private</i>						1	1	2
	<i>TC Hit and Run Public</i>	1	4	2	3	2	2	2	16
	<i>TC City Vehicle</i>	1							1
	<i>TC DUI Public</i>				3				3
	<i>TC Hit and Run Private</i>	1	1	3	1		1	2	9
	<i>TC Other Private</i>	5	5	5	4	4	2	1	26
	<i>TC Other Public</i>	2	7	5	2	3	7	6	32
	Sub Total	10	17	15	13	9	13	12	89
BOOKING	<i>BOOK</i>	66	72	81	103	87	80	76	565
	Sub Total	66	72	81	103	87	80	76	565
CASE-GEN	<i>(1) Homicide</i>	1	1						2
	<i>(2) Rape</i>					1	1	1	3
	<i>(2) Rape \ No Force</i>		1						1
	<i>(3) Robbery Strong Arm</i>	4		1		1			6
	<i>(3) Robbery WWeapon</i>				1	1		1	3
	<i>(4) Aggravated Assault</i>	6	7	11	6	7	5	8	50
	<i>(4) Assault Simple</i>	2	2	9	4	1	4	3	25
	<i>(5) Burglary</i>	7	5	2	1	5	4	2	26
	<i>(6) Theft</i>	12	7	6	8	9	10	7	59
	<i>(7) Veh Theft/Rec</i>	11	5	6	3	3	4	7	39
	<i>Accidents-Injury</i>	1							1
	<i>Alarm</i>			1	2	3			6
	<i>Animal</i>	16	7	8	10	11	9	5	66
	<i>Civil Matter</i>	3	7	7	7	1	3	8	36
	<i>Coded Misc</i>				3				3
	<i>Codes City</i>	1	2	2	2	2	4	1	14
	<i>Ctrl Sub Paraphernalia</i>	4	2	6	2	3	4	3	24
	<i>Ctrl Sub Possession</i>	10	9	6	9	16	11	6	67
	<i>Ctrl Sub Sales</i>	1	2	3	2		1		9
<i>Ctrl Sub Under Infulence</i>		1		1			1	3	

Incident Directory Report (Summary)

Summary by Record Type and BCS Code Description

Note :Does not include Bookings, Parkings, Gen Alpha/Property

		2018\01	2018\02	2018\03	2018\04	2018\05	2018\06	2018\07	Total
CASE-GEN	<i>Family Quarrel</i>			3	1	1		5	10
	<i>Firearms-Offenses</i>			1	1	2		1	5
	<i>Fire-Attempted Arson</i>						1		1
	<i>Fire-Misc</i>	1		2	1		2	3	9
	<i>Foreign Invest.-In Country</i>		1				1	1	3
	<i>Foreign Invest.-Out</i>	1					1		2
	<i>Fraul Embezzle</i>	3	1	8	2	1	5	2	22
	<i>Illegal-Devices</i>	1						1	2
	<i>Incidents Suspicious</i>	7	16	22	11	22	17	8	103
	<i>Juvenile-Assistance</i>	5	10	32	7	37	8	6	105
	<i>Juvenile-Out of Control</i>	1	5	10	4	5	12	5	42
	<i>Kidnapping</i>		1						1
	<i>Misconduct-Disorderly</i>		1		5	5	5	4	20
	<i>Misconduct-Dist. the</i>	2	2	6	13	3	4	2	32
	<i>Moral Sex Offenses</i>	1	3	5	3	1	4		17
	<i>Obstructing Police</i>	1	2	2	5		1	1	12
	<i>Persons Cared For</i>	5	14	13	12	6	3	13	66
	<i>Property-Damaged Dest</i>	9	11	9	9	13	15	3	69
	<i>Property-Lost Misplaced</i>	1	4	3	3	5	5	4	25
	<i>Property-Recovered Found</i>	4	5	8	5	3	5	4	34
	<i>Property-Stolen</i>		1						1
	<i>Services</i>			1		1		2	4
	<i>Supplement</i>	2	4	10	12	4	10	10	52
	<i>Traffic Vio Moving</i>		1	3	2	1		1	8
	<i>Traffic Vio Non Moving</i>	13	9	4	17	13	9	7	72
	<i>Traffic Vio Operator</i>	10	11	13	16	24	14	16	104
<i>Traffic Vio Under Influence</i>					1	1		2	
<i>Unlawful Detention Child</i>		1						1	
<i>Warrant\Prob\Parole\Regis</i>	13	15	7	28	20	19	23	125	
<i>Weapons Illegal</i>	4	3		2	3	3		15	

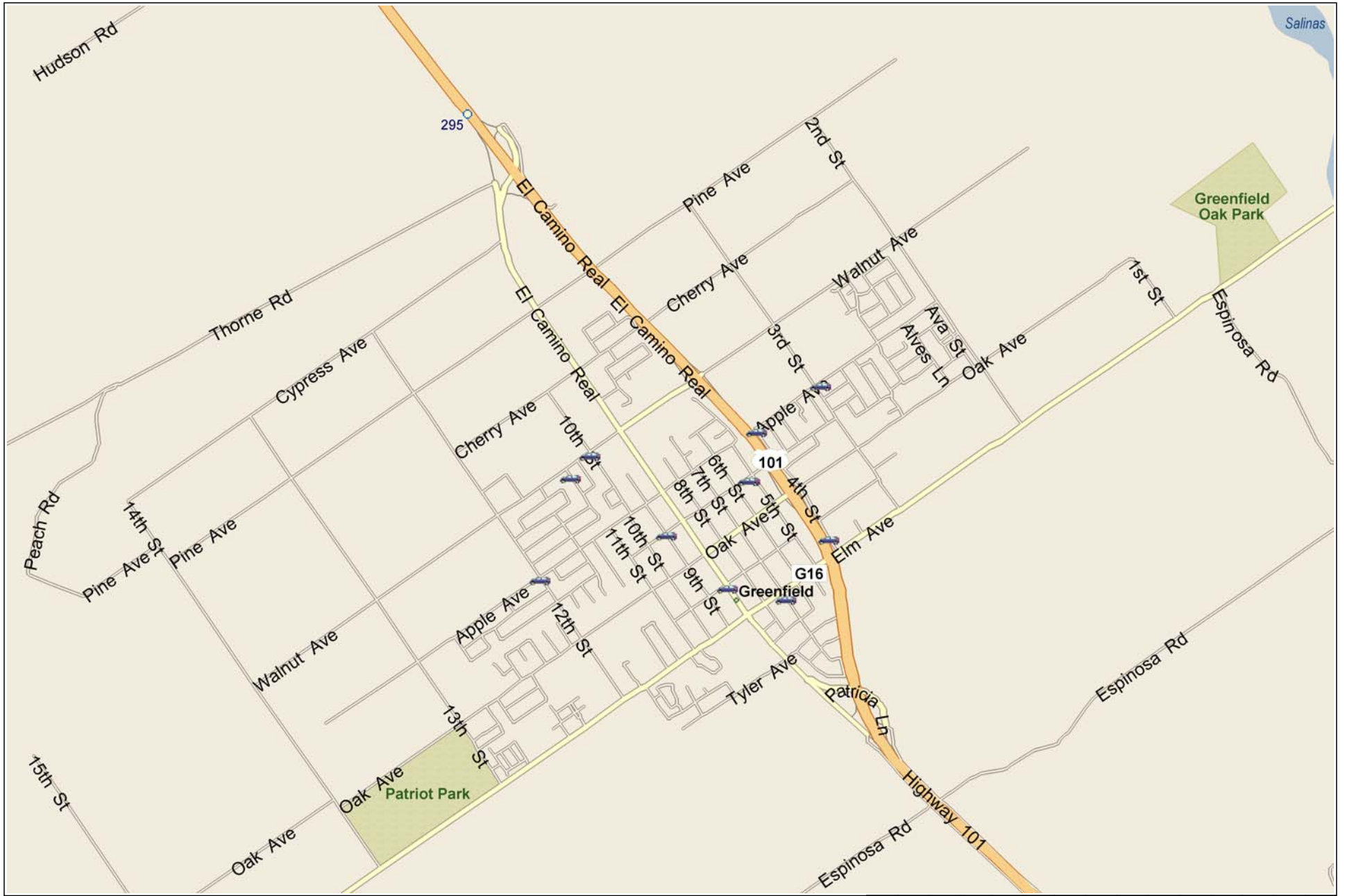
Incident Directory Report (Summary)

Summary by Record Type and BCS Code Description

Note :Does not include Bookings, Parkings, Gen Alpha/Property

		2018\01	2018\02	2018\03	2018\04	2018\05	2018\06	2018\07	Total
CASE-GEN	Sub Total	163	179	230	220	235	205	175	1,407
CASE-INFO	<i>ANIM</i>		1						1
	<i>ASSI</i>	12	9	4	5	9	6	5	50
	<i>AV</i>	12	2			1	1		16
	<i>BUSI</i>	4	2				1		7
	<i>FOOT</i>	2	1	3		1		1	8
	<i>GRAF</i>	2				1			3
	<i>HOUS</i>	8				1	8	1	18
	<i>NOIS</i>	2	2	4	2	2			12
	<i>PARK</i>	11	1		2		2	2	18
	<i>REPO</i>	5	3	3		2	4	4	21
	<i>SRO</i>	48	123	82	41	77	2		373
		Sub Total	106	144	96	50	94	24	13
CITE	<i>MOVE</i>	68	57	35	63	89	69	76	457
	Sub Total	68	57	35	63	89	69	76	457
DUI	<i>Traffic Vio Under Influence</i>	9	10	10	13	9	12	13	76
	Sub Total	9	10	10	13	9	12	13	76
F.I.	<i>FI</i>	47	35	10	9	11	15	22	149
	Sub Total	47	35	10	9	11	15	22	149
PAWN	<i>PAWN</i>			1					1
	Sub Total			1					1
REGIST		2	1	1	1	5	1	6	17
	Sub Total	2	1	1	1	5	1	6	17
WWBOL		11	8	7	2	2	3	1	34
	Sub Total	11	8	7	2	2	3	1	34
Grand Total		482	523	486	474	541	422	394	3,322

GREENFIELD POLICE DEPARTMENT - TRAFFIC ACCIDENTS - JULY 2018



Copyright © and (P) 1988–2009 Microsoft Corporation and/or its suppliers. All rights reserved. <http://www.microsoft.com/mappoint/>
Certain mapping and direction data © 2009 NAVTEQ. All rights reserved. The Data for areas of Canada includes information taken with permission from Canadian authorities, including: © Her Majesty the Queen in Right of Canada, © Queen's Printer for Ontario. NAVTEQ and NAVTEQ ON BOARD are trademarks of NAVTEQ. © 2009 Tele Atlas North America, Inc. All rights reserved. Tele Atlas and Tele Atlas North America are trademarks of Tele Atlas, Inc. © 2009 by Applied Geographic Systems. All rights reserved.

Traffic Accident Report

Grouped and Sorted By Date and Time

Date	Time	Day	Location	Intersection/Distance	Cross Street	PCF	Number Inj/Killed	Incident No.
07/04/18	2302	WED	526 PALM AV	X	6TH ST	22350	\	JSANTIAGO GA1801380
07/07/18	1740	SAT	300 B APPLE AV			Oth Than Driver	\	ACASTRO GA1801403
07/08/18	0304	SUN	1200 B APPLE AV			23152(A)	\	ACASTRO GA1801408
07/09/18	1806	MON	100 B EL CAMINO REAL	X 300 FEET NORTH	MAPLE AV	21703	\	RGARCIA GA1801422
07/14/18	2320	SAT	1000 B WALNUT AV	69 FEET WEST	CLIFTON CT	22107	\	EJBALLENTI GA1801455
07/22/18	1830	SUN	800 B EL CAMINO REAL	100 FEET WEST	EL CAMINO REAL	21804(A)	\	CPHILLIPS GA1801500
07/22/18	2000	SUN	50 B 4TH ST	X	MAPLE AV	22107	\	JSANTIAGO GA1801503
07/23/18	2012	MON	495 FRANSCIONI DR	50 FEET SOUTH	WALNUT AV	23152(A)	\	CPHILLIPS GA1801508
07/24/18	2114	TUE	PALM AV	X	9TH ST	21703	\	RGARCIA GA1801514
07/25/18	1217	WED	18 MORENO ST	200 FEET NORTH	HUERTA ST	21658(A)	\	JLEMONS GA1801515
07/26/18	2153	THU	520 PALM AV	132 FEET EAST	6TH ST	Unknown	\	MEGGERS GA1801527
07/31/18	0630	TUE	279 APPLE AV		3RD ST	Unknown	\	ALERMA GA1801546

Record Count **12**

08/20/18

Parking Citation Report

Grouped and Sorted By Violation, Street and Date (Brief Report)

Violation	Location	Area	Date	Citation	Officer
10.12.040	3	15%			
10.12.050	1	5%			
10.12.080	1	5%			
10.12.180	1	5%			
22500	4	20%			
22502	3	15%			
22507.8(A)	1	5%			
4000(A)	6	30%			
	20	100%			