





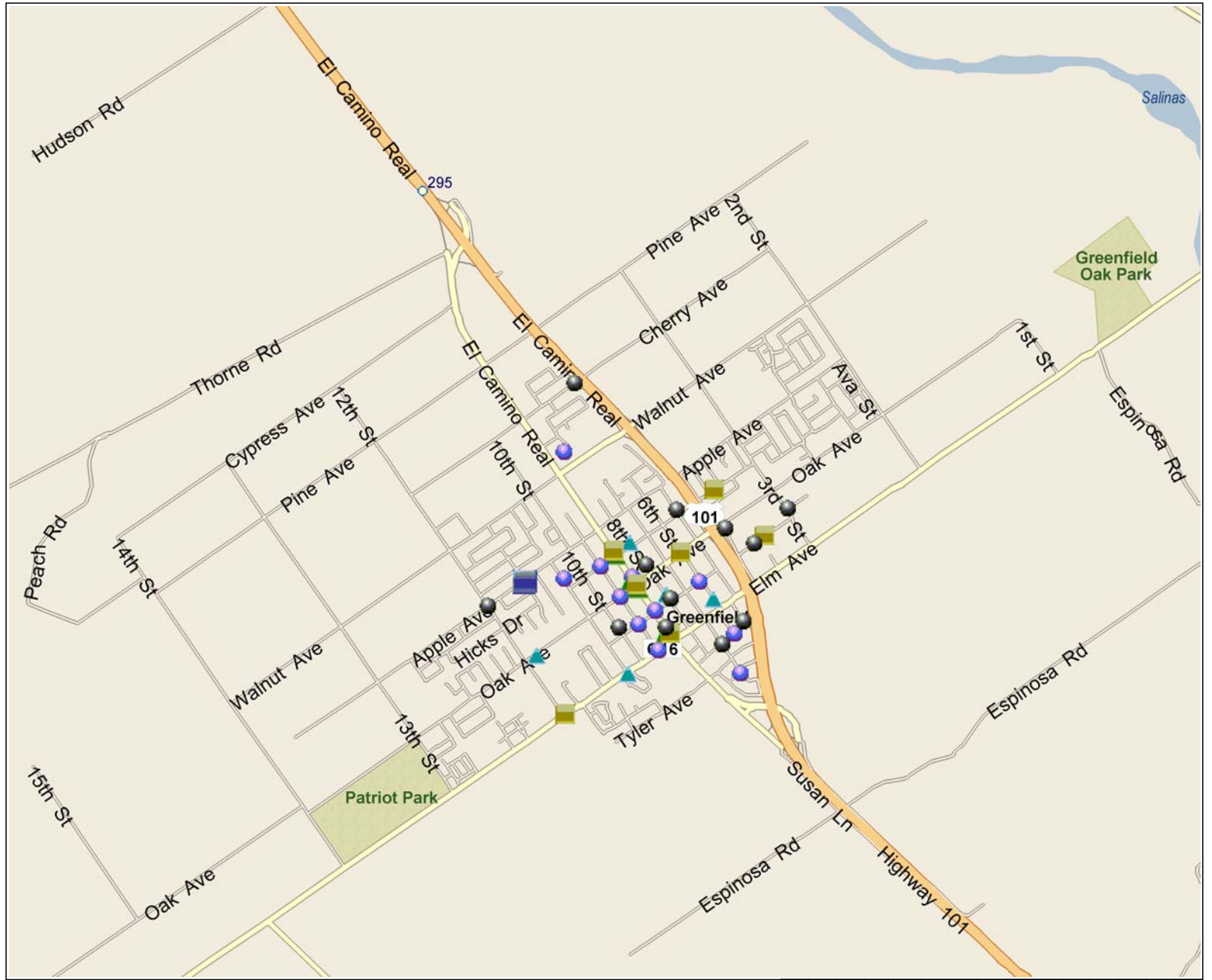


# GREENFIELD POLICE DEPARTMENT - PART I CRIMES - OCTOBER 2016

- Pushpins**
-  MOTOR VEHICLE THEFT
  -  THEFT
  -  BURGLARY
  -  ASSAULT
  -  ROBBERY
  -  RAPE



Copyright © and (P) 1988–2009 Microsoft Corporation and/or its suppliers. All rights reserved. <http://www.microsoft.com/mappoint/>  
 Certain mapping and direction data © 2009 NAVTEQ. All rights reserved. The Data for areas of Canada includes information taken with permission from Canadian authorities, including: © Her Majesty the Queen in Right of Canada, © Queen's Printer for Ontario. NAVTEQ and NAVTEQ ON BOARD are trademarks of NAVTEQ. © 2009 Tele Atlas North America, Inc. All rights reserved. Tele Atlas and Tele Atlas North America are trademarks of Tele Atlas, Inc. © 2009 by Applied Geographic Systems. All rights reserved.

## Incident Directory Report (Summary)

Summary by Record Type and BCS Code Description

Note :Does not include Bookings, Parkings, Gen Alpha/Property

		2016\01	2016\02	2016\03	2016\04	2016\05	2016\06	2016\07	2016\08	2016\09	2016\10	Total
<b>ACCIDENT</b>	979A						1		1			<b>2</b>
	979B								1			<b>1</b>
	TC Hit and Run Public	1	3	2		1	2	5	1	1	1	<b>17</b>
	TC DUI Public									1		<b>1</b>
	TC Hit and Run Private	2	1			2	1	1			1	<b>8</b>
	TC Other Private		1	1	1	1	3	2		1	3	<b>13</b>
	TC Other Public	8	7	5	4	12	7	9	7	12	9	<b>80</b>
	<b>Sub Total</b>	<b>11</b>	<b>12</b>	<b>8</b>	<b>5</b>	<b>16</b>	<b>14</b>	<b>17</b>	<b>10</b>	<b>15</b>	<b>14</b>	<b>122</b>
<b>BOOKING</b>	BOOK	36	23	24	25	39	40	26	49	37	53	<b>352</b>
	<b>Sub Total</b>	<b>36</b>	<b>23</b>	<b>24</b>	<b>25</b>	<b>39</b>	<b>40</b>	<b>26</b>	<b>49</b>	<b>37</b>	<b>53</b>	<b>352</b>
<b>CASE-GEN</b>	(1) Homicide			2	1							<b>3</b>
	(2) Rape						1				1	<b>2</b>
	(2) Rape \ No Force			1					1	2		<b>4</b>
	(3) Robbery Strong Arm				1					1	3	<b>5</b>
	(3) Robbery WWeapon	4							2	2	1	<b>9</b>
	(4) Aggravated Assault	2	2	3	1	3	1	3	2	3	3	<b>23</b>
	(4) Assault Simple	4	7	9	5	9	10	6	10	3	15	<b>78</b>
	(5) Burglary	6	5	3	4	3	19	1	3	1	5	<b>50</b>
	(6) Theft	15	16	19	11	21	16	18	14	16	8	<b>154</b>
	(7) Veh Theft/Rec	14	3	9	4	4	4	5	4	13	14	<b>74</b>
	Accident-Non Injury					1		1				<b>2</b>
	Alarm										1	<b>1</b>

## Incident Directory Report (Summary)

Summary by Record Type and BCS Code Description

Note :Does not include Bookings, Parkings, Gen Alpha/Property

		2016\01	2016\02	2016\03	2016\04	2016\05	2016\06	2016\07	2016\08	2016\09	2016\10	Total
<b>CASE-GEN</b>	<i>Animal</i>	22	7	11	17	34	12	7	3	11	5	<b>129</b>
	<i>Civil Matter</i>	5	6	9	4	7	3	6	5	6	5	<b>56</b>
	<i>Coded Misc</i>				1				2	2	2	<b>7</b>
	<i>Codes City</i>	3	2	3	2	2	1	3	3	1	2	<b>22</b>
	<i>Ctrl Sub Paraphernalia</i>	1			1	2	3		2	2	1	<b>12</b>
	<i>Ctrl Sub Possession</i>	5	2	3	5	2	10	2	2	6	5	<b>42</b>
	<i>Ctrl Sub Sales</i>	1	1				1		1		1	<b>5</b>
	<i>Evidence and Property</i>				1	1	1	1	1			<b>5</b>
	<i>Explosive-Possession</i>					1		2				<b>3</b>
	<i>Explosive-Use Of</i>										1	<b>1</b>
	<i>Family Quarrel</i>	1	1	5	5	7	9	1	4	3	6	<b>42</b>
	<i>Firearms-Offenses</i>					4		1	1	1		<b>7</b>
	<i>Fire-Arson</i>		1		1	1	1	2				<b>6</b>
	<i>Fire-Attempted Arson</i>				1							<b>1</b>
	<i>Fire-Misc</i>	2		1	3	1						<b>7</b>
	<i>Foreign Invest.-In Country</i>					1			2	1	2	<b>6</b>
	<i>Fraul Embezzle</i>	2	2	3	2	2	2	4	4	1	4	<b>26</b>
	<i>Illegal-Devices</i>				1							<b>1</b>
	<i>Incidents Suspicious</i>	9	8	15	10	14	14	8	12	12	20	<b>122</b>
	<i>Juvenile-Assistance</i>	8	10	9	7	6	10	3	4	5	2	<b>64</b>
<i>Juvenile-Out of Control</i>	2	5	1	4	2	1	2	2	8	9	<b>36</b>	
<i>Kidnapping</i>					1						<b>1</b>	

## Incident Directory Report (Summary)

Summary by Record Type and BCS Code Description

Note :Does not include Bookings, Parkings, Gen Alpha/Property

		2016\01	2016\02	2016\03	2016\04	2016\05	2016\06	2016\07	2016\08	2016\09	2016\10	Total
<b>CASE-GEN</b>	<i>Misconduct-Disorderly</i>	4		1				2	4	2		<b>13</b>
	<i>Misconduct-Dist. the Peace</i>	8	9	5	11	2	3	10	5	3	6	<b>62</b>
	<i>Moral Sex Offenses</i>	1		2	1	2	1			2		<b>9</b>
	<i>Obstructing Police</i>	2				1	1		2		2	<b>8</b>
	<i>Persons Cared For</i>	10	5	4	8	10	7	6	5	5	5	<b>65</b>
	<i>Property-Damaged Dest</i>	26	13	20	9	21	7	14	11	14	15	<b>150</b>
	<i>Property-Lost Misplaced</i>	2	3	3	3	1	1			2	1	<b>16</b>
	<i>Property-Recovered Found</i>	3	9	2	2	3	4	3	1	3	2	<b>32</b>
	<i>Property-Stolen</i>	1										<b>1</b>
	<i>Public Official</i>										1	<b>1</b>
	<i>Services</i>		1						1		1	<b>3</b>
	<i>Supplement</i>	3		6	6	8	4	2	8	6	2	<b>45</b>
	<i>TC Other Public</i>								1			<b>1</b>
	<i>Traffic Vio Moving</i>	3	1	1	2	2	1			2	1	<b>13</b>
	<i>Traffic Vio Non Moving</i>	1	1	4	7	1	5	4	10	11	11	<b>55</b>
	<i>Traffic Vio Operator</i>	8	4	4	9	12	11	13	10	11	8	<b>90</b>
	<i>Unlawful Detention False</i>			1							1	<b>2</b>
<i>Warrant\Prob\Parole\Regist</i>	14	9	6	8	10	10	5	13	8	15	<b>98</b>	
<i>Weapons Illegal</i>			1		1		1	2	4		<b>9</b>	
<b>Sub Total</b>	192	133	166	158	203	174	136	157	173	187	<b>1,679</b>	
<b>CASE-INFO</b>	<i>ANIM</i>	2				1						<b>3</b>
	<i>ASSI</i>	2	4	3		2	5	1	1	3	5	<b>26</b>

## Incident Directory Report (Summary)

Summary by Record Type and BCS Code Description

Note :Does not include Bookings, Parkings, Gen Alpha/Property

		2016\01	2016\02	2016\03	2016\04	2016\05	2016\06	2016\07	2016\08	2016\09	2016\10	Total
<b>CASE-INFO</b>	<i>BRIE</i>								1			<b>1</b>
	<i>BUSI</i>				1							<b>1</b>
	<i>CLOS</i>								1	1	3	<b>5</b>
	<i>HOUS</i>			5					2		1	<b>8</b>
	<i>LOST</i>								1			<b>1</b>
	<i>NOIS</i>				1			1	1			<b>3</b>
	<i>PARK</i>	7	25	8	9	8	16	20	10	9	3	<b>115</b>
	<i>REPO</i>	5	4	3	1	5	2		4	3	4	<b>31</b>
	<i>SOLE</i>			1								<b>1</b>
	<i>SUSP</i>	3	5	12	4	3	1	2	3	2	3	<b>38</b>
	<i>VEH</i>					1	1		1		1	<b>4</b>
		<b>Sub Total</b>	19	38	32	16	20	25	24	25	18	20
<b>CITE</b>	<i>MOVE</i>	62	39	35	73	72	54	57	64	46	45	<b>547</b>
	<b>Sub Total</b>	62	39	35	73	72	54	57	64	46	45	<b>547</b>
<b>DUI</b>	<i>Traffic Vio Under Influence</i>	2	3			2	2	2	4	3	3	<b>21</b>
	<b>Sub Total</b>	2	3			2	2	2	4	3	3	<b>21</b>
<b>F.I.</b>	<i>FI</i>	33	12	14	19	27	30	26	23	10	24	<b>218</b>
	<b>Sub Total</b>	33	12	14	19	27	30	26	23	10	24	<b>218</b>
<b>PAWN</b>	<i>PAWN</i>	1				1						<b>2</b>
	<b>Sub Total</b>	1				1						<b>2</b>
<b>REGIST</b>		3	1	2	5	3	1	3	3	4	3	<b>28</b>
	<b>Sub Total</b>	3	1	2	5	3	1	3	3	4	3	<b>28</b>

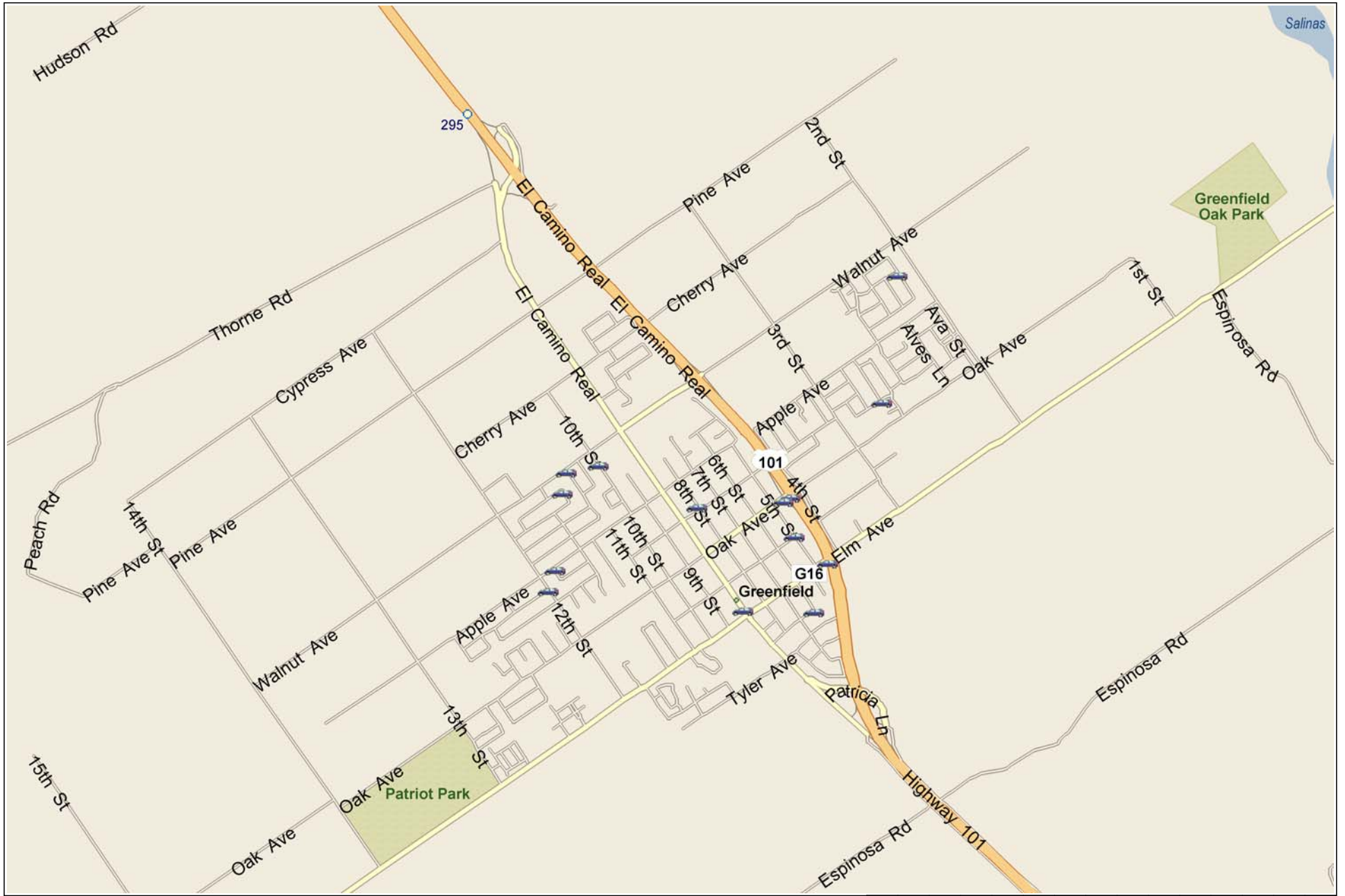
## Incident Directory Report (Summary)

Summary by Record Type and BCS Code Description

Note :Does not include Bookings, Parkings, Gen Alpha/Property

		2016\01	2016\02	2016\03	2016\04	2016\05	2016\06	2016\07	2016\08	2016\09	2016\10	Total
<b>SUSP VEH</b>	<i>SVEH</i>						8					<b>8</b>
	<b>Sub Total</b>						8					<b>8</b>
<b>WWBOL</b>		13	20	10	14	10	6	10	12	7	2	<b>104</b>
	<b>Sub Total</b>	13	20	10	14	10	6	10	12	7	2	<b>104</b>
<b>Grand Total</b>		<b>372</b>	<b>281</b>	<b>291</b>	<b>315</b>	<b>393</b>	<b>354</b>	<b>301</b>	<b>347</b>	<b>313</b>	<b>351</b>	<b>3,318</b>

# GREENFIELD POLICE DEPARTMENT - TRAFFIC ACCIDENTS - OCTOBER 2016



Copyright © and (P) 1988–2009 Microsoft Corporation and/or its suppliers. All rights reserved. <http://www.microsoft.com/mappoint/>  
Certain mapping and direction data © 2009 NAVTEQ. All rights reserved. The Data for areas of Canada includes information taken with permission from Canadian authorities, including: © Her Majesty the Queen in Right of Canada, © Queen's Printer for Ontario. NAVTEQ and NAVTEQ ON BOARD are trademarks of NAVTEQ. © 2009 Tele Atlas North America, Inc. All rights reserved. Tele Atlas and Tele Atlas North America are trademarks of Tele Atlas, Inc. © 2009 by Applied Geographic Systems. All rights reserved.

## Traffic Accident Report

Grouped and Sorted By Date and Time

Date	Time	Day	Location	Intersection/Distance	Cross Street	PCF	Number Inj/Killed	Incident No.
10/01/16	2236	SAT	106 5TH ST			21658(A)	\	RGARCIA GA1601617
10/02/16	1632	SUN	250 CABERNET AV		VINEYARD DR	Oth Improper Driving	\	MEGGERS GA1601620
10/08/16	2000	SAT	286 12TH ST	X 10 FEET EAST	MORRIS AV	ERROR-None	\	CWEBB GA1601663
10/09/16	2041	SUN	EL CAMINO REAL	X	ELM AV	22106	\	RGARCIA GA1601672
10/12/16	1000	WED	OAK AV	X	EL CAMINO REAL	Unknown	\	JLEMONS GA1601687
10/17/16	0007	MON	1000 B PALOMA DR	40 FEET EAST	N/W CORNER PALOMA AVENUE	Unknown	\	EJBALLENTI GA1601722
10/17/16	2200	MON	WALNUT AV	X	FRANSCIONI DR	Unknown	\	JLEMONS GA1601728
10/20/16	0945	THU	400 B OAK AV			22100(B)	\	MEGGERS GA1601741
10/23/16	1832	SUN	800 B HUERTA ST			22106	\	RGARCIA GA1601767
10/24/16	0501	MON	320 8TH ST			Unknown	\	RGARCIA GA1601772
10/29/16	1627	SAT	200 B SIRRAH WY		CHIANTI WY	Unknown	\	ERODRIGUEZ GA1601805
10/30/16	1347	SUN	1085 APPLE AV			22106	\	MEGGERS GA1601811
10/30/16	1427	SUN	25 EL CAMINO REAL			221006	\	MEGGERS GA1601812
10/31/16	0743	MON	485 10TH ST			22106	\	JLEMONS GA1601816

Record Count **14**



11/29/16

## Parking Citation Report

Grouped and Sorted By Violation, Street and Date (Brief Report)

<b>Violation</b>	<b>Location</b>	<b>Area</b>	<b>Date</b>	<b>Citation</b>	<b>Officer</b>
10.12.008	1			1%	
10.12.050	5			7%	
10.12.080	4			5%	
10.32.060	1			1%	
22500	3			4%	
22500.1	1			1%	
22502	1			1%	
22507.8(A)	1			1%	
22514	1			1%	
4000(A)	58			76%	
	76			100%	

