



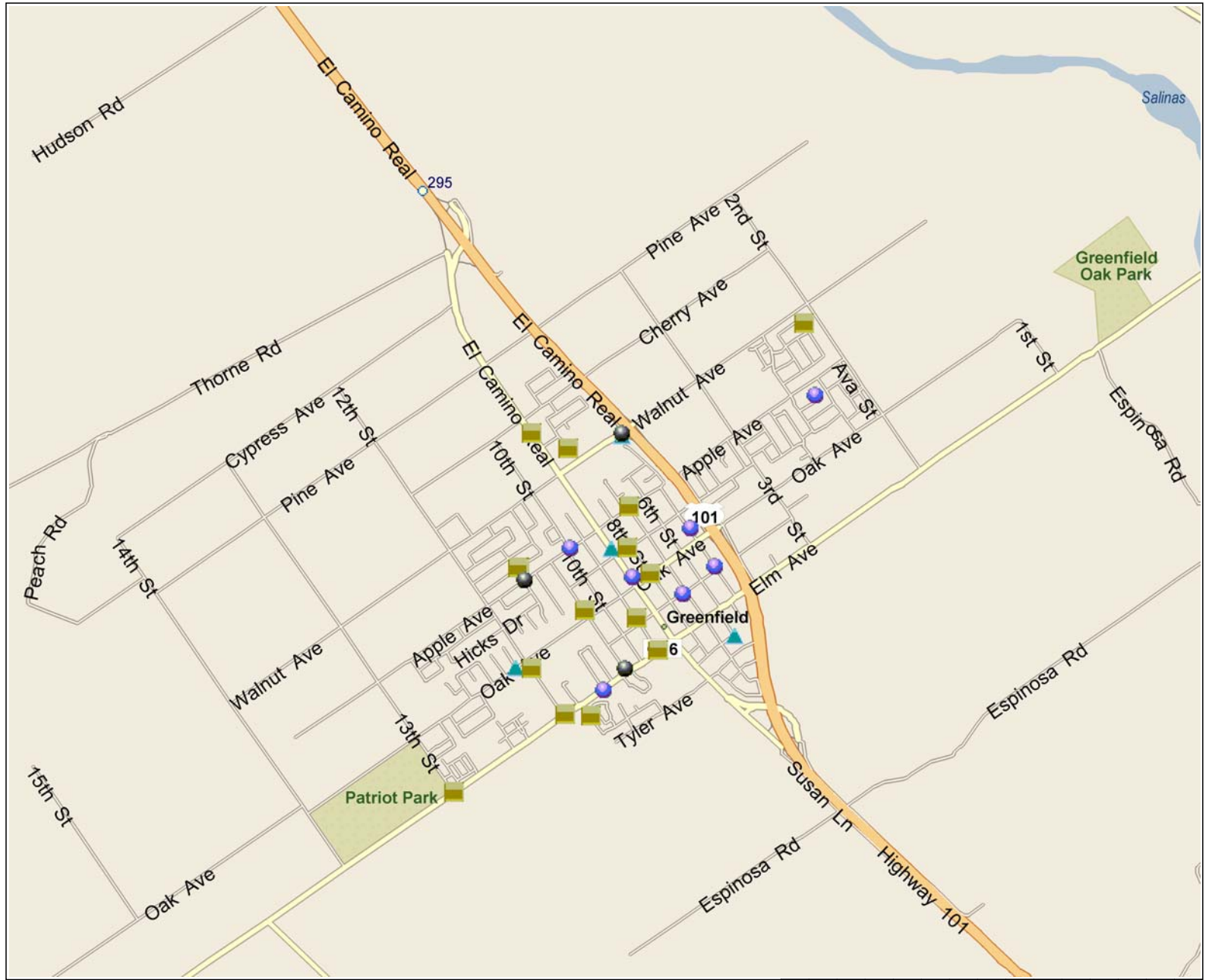


# GREENFIELD POLICE DEPARTMENT - PART I CRIMES - FEBRUARY 2016

- Pushpins**
-  MOTOR VEHICLE THEFT
  -  THEFT
  -  BURGLARY
  -  ASSAULT



Copyright © and (P) 1988–2009 Microsoft Corporation and/or its suppliers. All rights reserved. <http://www.microsoft.com/mappoint/>  
 Certain mapping and direction data © 2009 NAVTEQ. All rights reserved. The Data for areas of Canada includes information taken with permission from Canadian authorities, including: © Her Majesty the Queen in Right of Canada, © Queen's Printer for Ontario. NAVTEQ and NAVTEQ ON BOARD are trademarks of NAVTEQ. © 2009 Tele Atlas North America, Inc. All rights reserved. Tele Atlas and Tele Atlas North America are trademarks of Tele Atlas, Inc. © 2009 by Applied Geographic Systems. All rights reserved.

## Incident Directory Report (Summary)

Summary by Record Type and BCS Code Description

Note :Does not include Bookings, Parkings, Gen Alpha/Property

		2016\01	2016\02	Total
<b>ACCIDENT</b>	<i>TC Hit and Run Public</i>	1	3	<b>4</b>
	<i>TC Hit and Run Private</i>	2	1	<b>3</b>
	<i>TC Other Private</i>		1	<b>1</b>
	<i>TC Other Public</i>	8	7	<b>15</b>
	<b>Sub Total</b>	11	12	<b>23</b>
<b>BOOKING</b>	<i>BOOK</i>	36	23	<b>59</b>
	<b>Sub Total</b>	36	23	<b>59</b>
<b>CASE-GEN</b>	<i>(3) Robbery WWeapon</i>	4		<b>4</b>
	<i>(4) Aggravated Assault</i>	2	2	<b>4</b>
	<i>(4) Assault Simple</i>	4	7	<b>11</b>
	<i>(5) Burglary</i>	6	5	<b>11</b>
	<i>(6) Theft</i>	15	16	<b>31</b>
	<i>(7) Veh Theft/Rec</i>	14	3	<b>17</b>
	<i>Animal</i>	22	7	<b>29</b>
	<i>Civil Matter</i>	5	6	<b>11</b>
	<i>Codes City</i>	3	2	<b>5</b>
	<i>Ctrl Sub Paraphernalia</i>	1		<b>1</b>
	<i>Ctrl Sub Possession</i>	5	2	<b>7</b>
	<i>Ctrl Sub Sales</i>	1	1	<b>2</b>
	<i>Family Quarrel</i>	1	1	<b>2</b>
	<i>Fire-Arson</i>		1	<b>1</b>
<i>Fire-Misc</i>	2		<b>2</b>	

## Incident Directory Report (Summary)

Summary by Record Type and BCS Code Description

Note :Does not include Bookings, Parkings, Gen Alpha/Property

		2016\01	2016\02	Total
<b>CASE-GEN</b>	<i>Fraul Embezzle</i>	2	2	<b>4</b>
	<i>Incidents Suspicious</i>	9	8	<b>17</b>
	<i>Juvenile-Assistance</i>	8	10	<b>18</b>
	<i>Juvenile-Out of Control</i>	2	5	<b>7</b>
	<i>Misconduct-Disorderly</i>	4		<b>4</b>
	<i>Misconduct-Dist. the Peace</i>	8	9	<b>17</b>
	<i>Moral Sex Offenses</i>	1		<b>1</b>
	<i>Obstructing Police</i>	2		<b>2</b>
	<i>Persons Cared For</i>	10	5	<b>15</b>
	<i>Property-Damaged Dest</i>	26	13	<b>39</b>
	<i>Property-Lost Misplaced</i>	2	3	<b>5</b>
	<i>Property-Recovered Found</i>	3	9	<b>12</b>
	<i>Property-Stolen</i>	1		<b>1</b>
	<i>Services</i>		1	<b>1</b>
	<i>Supplement</i>	3		<b>3</b>
	<i>Traffic Vio Moving</i>	3	1	<b>4</b>
	<i>Traffic Vio Non Moving</i>	1	1	<b>2</b>
	<i>Traffic Vio Operator</i>	8	4	<b>12</b>
	<i>Warrant\Prob\Parole\Regist</i>	14	9	<b>23</b>
<b>Sub Total</b>	192	133	<b>325</b>	
<b>CASE-INFO</b>	<i>ANIM</i>	2		<b>2</b>
	<i>ASSI</i>	2	4	<b>6</b>

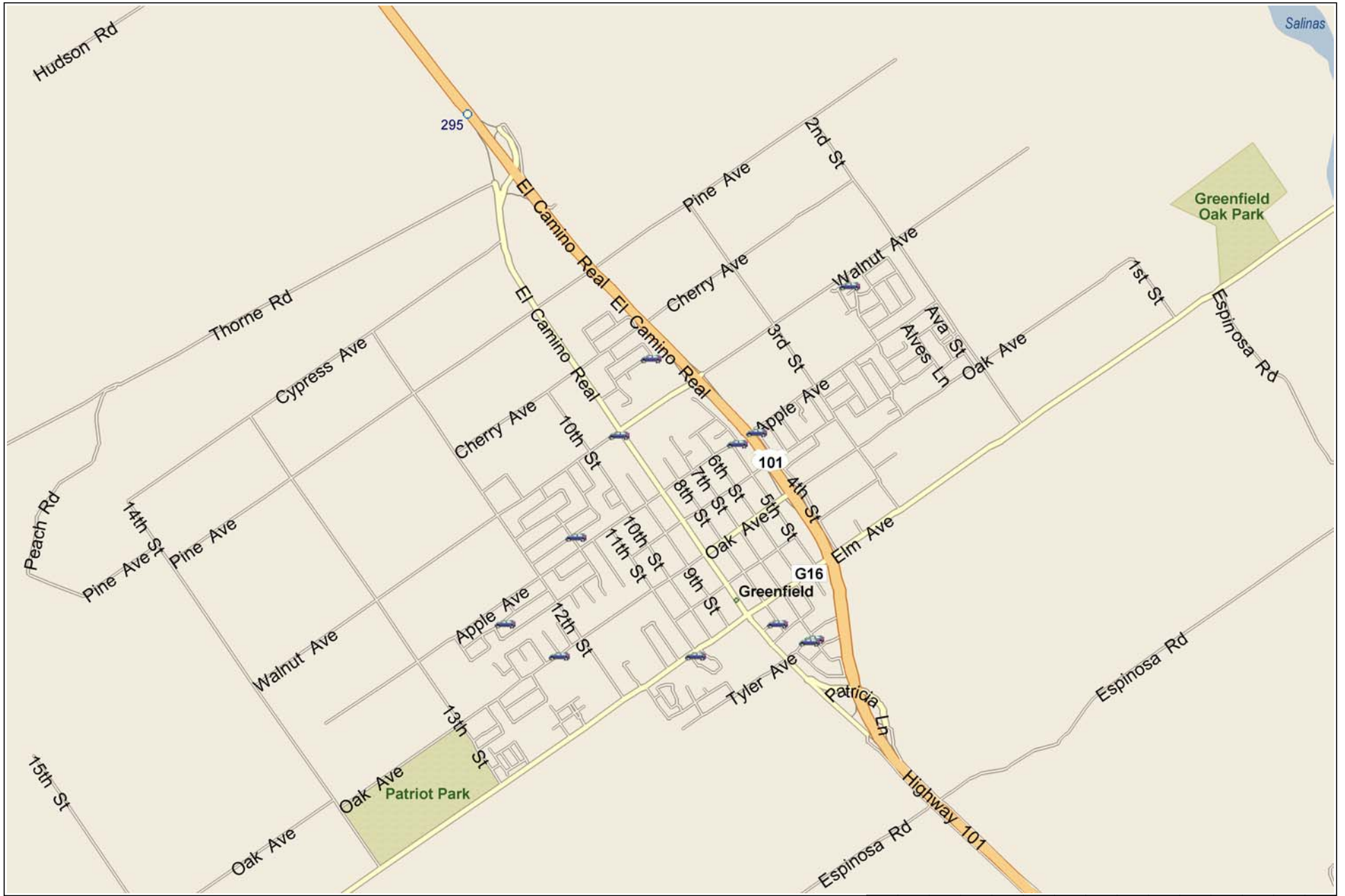
## Incident Directory Report (Summary)

Summary by Record Type and BCS Code Description

Note :Does not include Bookings, Parkings, Gen Alpha/Property

		2016\01	2016\02	Total
<b>CASE-INFO</b>	<i>PARK</i>	7	25	<b>32</b>
	<i>REPO</i>	5	4	<b>9</b>
	<i>SUSP</i>	3	5	<b>8</b>
	<b>Sub Total</b>	19	38	<b>57</b>
<b>CITE</b>	<i>MOVE</i>	60	39	<b>99</b>
	<b>Sub Total</b>	60	39	<b>99</b>
<b>DUI</b>	<i>Traffic Vio Under Influence</i>	2	3	<b>5</b>
	<b>Sub Total</b>	2	3	<b>5</b>
<b>F.I.</b>	<i>FI</i>	33	12	<b>45</b>
	<b>Sub Total</b>	33	12	<b>45</b>
<b>PAWN</b>	<i>PAWN</i>	1		<b>1</b>
	<b>Sub Total</b>	1		<b>1</b>
<b>REGIST</b>		4	2	<b>6</b>
	<b>Sub Total</b>	4	2	<b>6</b>
<b>WWBOL</b>			1	<b>1</b>
	<b>Sub Total</b>		1	<b>1</b>
<b>Grand Total</b>		<b>358</b>	<b>263</b>	<b>621</b>

# GREENFIELD POLICE DEPARTMENT - TRAFFIC ACCIDENTS - FEBRUARY 2016



Copyright © and (P) 1988–2009 Microsoft Corporation and/or its suppliers. All rights reserved. <http://www.microsoft.com/mappoint/>  
Certain mapping and direction data © 2009 NAVTEQ. All rights reserved. The Data for areas of Canada includes information taken with permission from Canadian authorities, including: © Her Majesty the Queen in Right of Canada, © Queen's Printer for Ontario. NAVTEQ and NAVTEQ ON BOARD are trademarks of NAVTEQ. © 2009 Tele Atlas North America, Inc. All rights reserved. Tele Atlas and Tele Atlas North America are trademarks of Tele Atlas, Inc. © 2009 by Applied Geographic Systems. All rights reserved.

## Traffic Accident Report

Grouped and Sorted By Date and Time

Date	Time	Day	Location	Intersection/Distance	Cross Street	PCF	Number Inj/Killed	Incident No.
02/01/16	1944	MON	ST CHARLES PL	X	PARK AV	22106	\	RGARCIA GA1600209
02/06/16	1900	SAT	1230 MORRIS AV	14 FEET NORTH	1200 BLOCK MORRIS AVENUE	22106	\	EJBALLENTI GA1600235
02/06/16	2313	SAT	1100 B ELM AV			23152(A)	\	CWEBB GA1600237
02/08/16	0741	MON	THORP AV	X	BAROLO CR	21804(A)	\	BLONG GA1600243
02/12/16	0636	FRI	200 B MORENO ST	X	TENEYUQUE AV	Oth Improper Driving	\	CWEBB GA1600264
02/12/16	1200	FRI	900 B WALNUT AV	X	WEST EL CAMINO REAL	21750	\	CWEBB GA1600265
02/16/16	1757	TUE	1066 PINNACLES AV	X	FRANSCIONI DR	Unknown	\	CWEBB GA1600290
02/20/16	1059	SAT	208 TOM ROGERS CR			Unknown	\	JDYELS GA1600318
02/20/16	1758	SAT	700 B DART WY	X	125 FEET EAST DE LEON DR	21658(A)	\	RGARCIA GA1600319
02/24/16	1342	WED	300 B APPLE AV	X	LAS MANZANITAS DR	Unknown	\	MRICE GA1600336
02/25/16	1327	THU	719 TYLER AV		EAST ST MATTHEW ST	21650	\	ATREVINO GA1600340
02/27/16	0554	SAT	500 B APPLE AV	X	SOUTH CALAVERAS WY	Unknown	\	CWEBB GA1600344

Record Count **12**

03/14/16

## Parking Citation Report

Grouped and Sorted By Violation, Street and Date (Brief Report)

<b>Violation</b>	<b>Location</b>	<b>Area</b>	<b>Date</b>	<b>Citation</b>	<b>Officer</b>
10.12.040	1	2%			
10.12.050	14	29%			
10.32.060	1	2%			
22500	2	4%			
22500(F)	1	2%			
22500.1	5	10%			
22507.8(A)	1	2%			
22514	2	4%			
4000(A)	21	44%			
	48	100%			

# GREENFIELD POLICE DEPARTMENT

## Monthly Revenue Report

### February 2016

#### REVENUE RECEIPTS FOR POLICE DEPARTMENT SERVICES

AC#	ACCOUNT	February 2016	YTD 2015-16
40	Garage Sale Permits	\$ 1,107.00	\$ 5,204.00
41	Other Permits	\$ -	\$ -
10	Police Department Reports	\$ 443.00	\$ 3,549.00
24	Over / Short	\$ (9.00)	\$ (9.00)
32	POST Reimbursement	\$ -	\$ 846.58
22	SRO/Crossing Guards	\$ -	\$ 59,344.29
62	Ticket Sign Off	\$ 105.00	\$ 1,710.00
34	CalGrip Reimbursement	\$ -	\$ -
42	Livescan	\$ 878.00	\$ 5,370.00
67	Vehicle Releases	\$ 300.00	\$ 3,800.00
68	Parking Bail	\$ 1,582.28	\$ 14,561.77
69	CCW Permits	\$ -	\$ 100.00
70	Solicitor/Peddlers - Initial	\$ -	\$ 450.00
71	Solicitor/Peddlers - Renewal	\$ -	\$ 300.00
73	VIN Verifications	\$ -	\$ 40.00
74	Records Check	\$ 25.00	\$ 230.00
76	Taxi License - Initial	\$ -	\$ -
77	Taxi License - Renewal	\$ -	\$ -
82	Event Permit	\$ 575.00	\$ 2,425.00
16	City Fines	\$ -	\$ -
88	Other Police Services	\$ -	\$ 1,068.86
89	Animal Control	\$ 710.00	\$ 7,650.00
13	Return Check Fee	\$ -	\$ 25.00
18	Misc. Police Dep. Refunds/Reimbur.	\$ -	\$ 466.48
<b>TOTAL</b>		<b>\$ 5,716.28</b>	<b>\$ 107,131.98</b>

#### VEHICLE IMPOUNDS

	February 2016	YTD 2015-16
30-Day Impounds	2	33
1-Day Impounds	5	68
<b>TOTAL</b>	<b>7</b>	<b>101</b>