





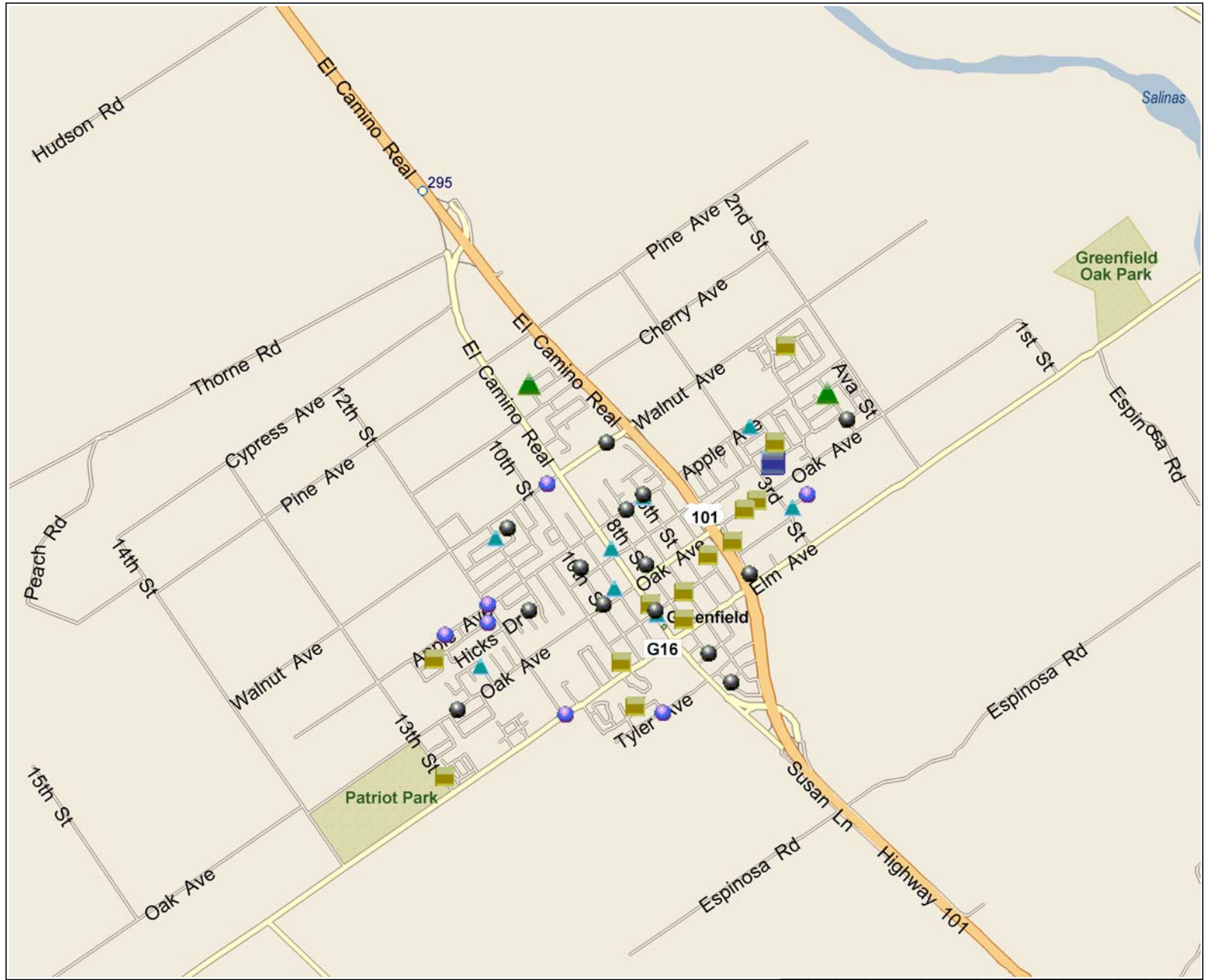


# GREENFIELD POLICE DEPARTMENT - PART I CRIMES - NOVEMBER 2015

- Pushpins**
-  MOTOR VEHICLE THEFT
  -  THEFT
  -  BURGLARY
  -  ASSAULT
  -  ROBBERY
  -  RAPE



Copyright © and (P) 1988–2009 Microsoft Corporation and/or its suppliers. All rights reserved. <http://www.microsoft.com/mappoint/>  
 Certain mapping and direction data © 2009 NAVTEQ. All rights reserved. The Data for areas of Canada includes information taken with permission from Canadian authorities, including: © Her Majesty the Queen in Right of Canada, © Queen's Printer for Ontario. NAVTEQ and NAVTEQ ON BOARD are trademarks of NAVTEQ. © 2009 Tele Atlas North America, Inc. All rights reserved. Tele Atlas and Tele Atlas North America are trademarks of Tele Atlas, Inc. © 2009 by Applied Geographic Systems. All rights reserved.

## Incident Directory Report (Summary)

Summary by Record Type and BCS Code Description

Note :Does not include Bookings, Parkings, Gen Alpha/Property

		2015\01	2015\02	2015\03	2015\04	2015\05	2015\06	2015\07	2015\08	2015\09	2015\10	2015\11	Total
<b>ACCIDENT</b>	979A	1											<b>1</b>
	TC Hit and Run Public	2					2	1	1				<b>6</b>
	TC DUI Public	1						1				1	<b>3</b>
	TC Hit and Run Private							2				1	<b>3</b>
	TC Other Private	2	1	1	2	2	4	3	3	5	4	4	<b>31</b>
	TC Other Public	8	11	11	7	8	9	11	5	14	7	7	<b>98</b>
	<b>Sub Total</b>	<b>14</b>	<b>12</b>	<b>12</b>	<b>9</b>	<b>10</b>	<b>15</b>	<b>18</b>	<b>9</b>	<b>19</b>	<b>11</b>	<b>13</b>	<b>142</b>
<b>BOOKING</b>	BOOK	31	29	21	25	15	26	42	34	46	29	30	<b>328</b>
	<b>Sub Total</b>	<b>31</b>	<b>29</b>	<b>21</b>	<b>25</b>	<b>15</b>	<b>26</b>	<b>42</b>	<b>34</b>	<b>46</b>	<b>29</b>	<b>30</b>	<b>328</b>
<b>CASE-GEN</b>	(1) Homicide					2							<b>2</b>
	(2) Rape										1	1	<b>2</b>
	(2) Rape \ No Force						1						<b>1</b>
	(3) Robbery Strong Arm	1	2	1			1	2					<b>7</b>
	(3) Robbery WWeapon	1	3	2		1	2	2			5	2	<b>18</b>
	(4) Aggravated Assault	6	4	8	7	4	10	4	3	6	3	4	<b>59</b>
	(4) Assault Simple	4	1	4	5	4	5	7	6	10	9	4	<b>59</b>
	(5) Burglary	9	16	5	7	6	6	3		11	3	8	<b>74</b>
	(6) Theft	11	14	12	9	13	10	16	13	12	12	14	<b>136</b>
	(7) Veh Theft/Rec	8	14	5	7	15	3	6	6	11	4	17	<b>96</b>
	Alarm						1					1	<b>2</b>
	Animal				3	9	11	13	16	16	9	7	<b>84</b>
	Civil Matter	4	8	8	7	5	13	12	9	11	9	10	<b>96</b>

## Incident Directory Report (Summary)

Summary by Record Type and BCS Code Description

Note :Does not include Bookings, Parkings, Gen Alpha/Property

		2015\01	2015\02	2015\03	2015\04	2015\05	2015\06	2015\07	2015\08	2015\09	2015\10	2015\11	Total	
<b>CASE-GEN</b>	<i>Coded Misc</i>							1		1		2	4	
	<i>Codes City</i>		1				2		2	1	3	6	15	
	<i>Ctrl Sub Paraphernalia</i>		2	1			1	1		2	1		8	
	<i>Ctrl Sub Possession</i>	2	2		1	1	4	1	1	2	2	4	20	
	<i>Ctrl Sub Sales</i>	1		1				1			3		6	
	<i>Evidence and Property</i>		2	1				4	1					8
	<i>Family Quarrel</i>	3	2	2	1	2	3	3	3	3	3	3	2	27
	<i>Firearms-Offenses</i>	1	1						1		1		2	6
	<i>Firearms-Services</i>									1				1
	<i>Fire-Arson</i>						2		1				1	4
	<i>Fire-Misc</i>	1	1	3		1		1	3	2			1	13
	<i>Foreign Invest.-In Country</i>				1			1		1				3
	<i>Fraul Embezzle</i>	5	2	3	4				1	3	1	1	1	21
	<i>Illegal-Devices</i>								3	1				4
	<i>Incidents Suspicious</i>	17	16	12	10	18	8	11	18	15	14	8	8	147
	<i>Juvenile-Assistance</i>		4	3	1	3	2	4	5	13	9	7	7	51
	<i>Juvenile-Out of Control</i>	4	6	6	3	3	6	2	8	10	18	2	2	68
	<i>Kidnapping</i>			1										1
	<i>Misconduct-Disorderly</i>		2				3	2	4	1	4		1	17
	<i>Misconduct-Dist. the Peace</i>	3	3	5	4	10	10	10	8	1	8	8	5	65
<i>Moral Sex Offenses</i>	1	3		1			2	3	1	1	2	1	15	
<i>Obstructing Police</i>							1						1	

## Incident Directory Report (Summary)

Summary by Record Type and BCS Code Description

Note :Does not include Bookings, Parkings, Gen Alpha/Property

		2015\01	2015\02	2015\03	2015\04	2015\05	2015\06	2015\07	2015\08	2015\09	2015\10	2015\11	Total
<b>CASE-GEN</b>	<i>Persons Cared For</i>	6	3	7	4	7	4	2	8	6	11	6	<b>64</b>
	<i>Property-Damaged Dest</i>	15	6	21	16	9	25	16	18	9	25	10	<b>170</b>
	<i>Property-Lost Misplaced</i>	4	6	10	4	1	4	3	2	3	4	5	<b>46</b>
	<i>Property-Recovered Found</i>	3	4	4	3	2	3	2	5	3	5	3	<b>37</b>
	<i>Property-Stolen</i>		1						1				<b>2</b>
	<i>Services</i>						1		1				<b>2</b>
	<i>Supplement</i>	2	4	1	4	3	2	3	2	5	5	3	<b>34</b>
	<i>Traffic Vio Moving</i>				1					1		1	<b>3</b>
	<i>Traffic Vio Non Moving</i>		1		1		7	10	9	4	2	6	<b>40</b>
	<i>Traffic Vio Operator</i>	10	9	5	6	6	13	23	25	9	11	11	<b>128</b>
	<i>Unlawful Detention False</i>				1								<b>1</b>
	<i>Warrant\Prob\Parole\Regist</i>	7	8	7	9	2	5	11	18	9	6	10	<b>92</b>
	<i>Weapons Illegal</i>		2							1			<b>3</b>
	<b>Sub Total</b>	129	153	138	120	130	171	184	194	190	188	166	<b>1,763</b>
<b>CASE-INFO</b>	<i>ANIM</i>							1	1	1	2		<b>5</b>
	<i>ASSI</i>	1	6	5	2	6	2	1	5	5	5	2	<b>40</b>
	<i>BRIE</i>										1		<b>1</b>
	<i>BUSI</i>					2							<b>2</b>
	<i>CLOS</i>	1	1	2					2	1			<b>7</b>
	<i>HOUS</i>					2							<b>2</b>
	<i>MC SO</i>								1				<b>1</b>
	<i>NOIS</i>	5	1	10	3	2		1	1				<b>23</b>

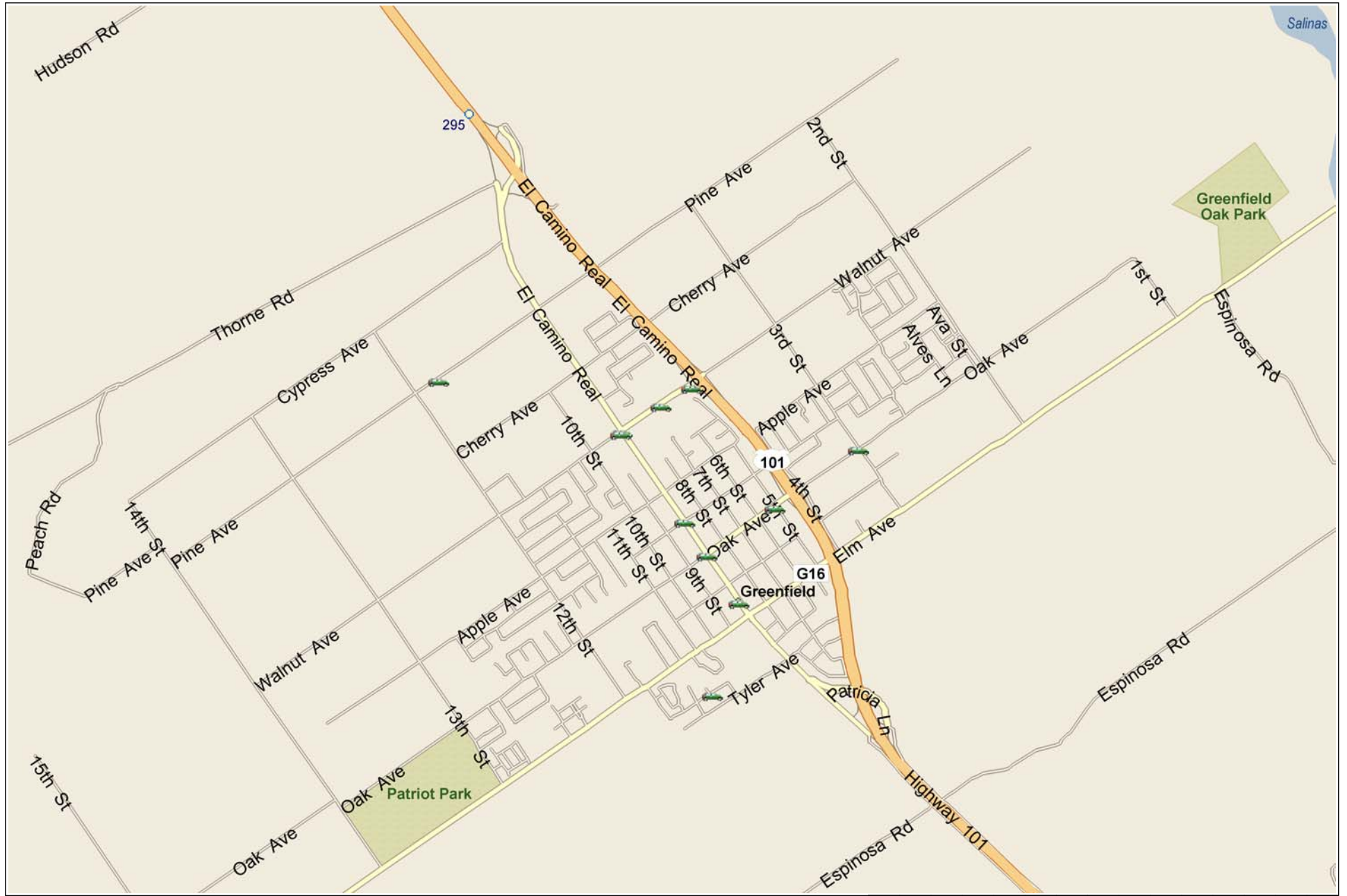
## Incident Directory Report (Summary)

Summary by Record Type and BCS Code Description

Note :Does not include Bookings, Parkings, Gen Alpha/Property

		2015\01	2015\02	2015\03	2015\04	2015\05	2015\06	2015\07	2015\08	2015\09	2015\10	2015\11	Total
<b>CASE-INFO</b>	<i>PARK</i>		1						2	25	16	10	<b>54</b>
	<i>REPO</i>	2	1	5	2	3	2	3	3	3	3	2	<b>29</b>
	<i>SUSP</i>	10	2	6	5	1	3	4	3	9	5	1	<b>49</b>
	<i>VEH</i>								1				<b>1</b>
	<b>Sub Total</b>	19	12	28	12	16	7	10	19	44	32	15	<b>214</b>
<b>CITE</b>	<i>MOVE</i>	20	14	21	18	35	51	102	98	69	40	50	<b>518</b>
	<b>Sub Total</b>	20	14	21	18	35	51	102	98	69	40	50	<b>518</b>
<b>DUI</b>	<i>Traffic Vio Under Influence</i>	6	2	2	1	1	3	4	2	1	2	3	<b>27</b>
	<b>Sub Total</b>	6	2	2	1	1	3	4	2	1	2	3	<b>27</b>
<b>F.I.</b>	<i>FI</i>	44	33	28	26	61	49	71	88	68	91	53	<b>612</b>
	<b>Sub Total</b>	44	33	28	26	61	49	71	88	68	91	53	<b>612</b>
<b>PAWN</b>	<i>PAWN</i>	3			1	1		4		2	1		<b>12</b>
	<b>Sub Total</b>	3			1	1		4		2	1		<b>12</b>
<b>REGIST</b>		3		2		3	4	4	4	2	4	3	<b>29</b>
	<b>Sub Total</b>	3		2		3	4	4	4	2	4	3	<b>29</b>
<b>SUSP VEH</b>	<i>SVEH</i>	1											<b>1</b>
	<b>Sub Total</b>	1											<b>1</b>
<b>WWBOL</b>		5	1	5	6	7	7	3	2	5	5	1	<b>47</b>
	<b>Sub Total</b>	5	1	5	6	7	7	3	2	5	5	1	<b>47</b>
<b>Grand Total</b>		<b>275</b>	<b>256</b>	<b>257</b>	<b>218</b>	<b>279</b>	<b>333</b>	<b>442</b>	<b>450</b>	<b>446</b>	<b>403</b>	<b>334</b>	<b>3,693</b>

# GREENFIELD POLICE DEPARTMENT - TRAFFIC ACCIDENTS - NOVEMBER 2015



Copyright © and (P) 1988–2009 Microsoft Corporation and/or its suppliers. All rights reserved. <http://www.microsoft.com/mappoint/>  
Certain mapping and direction data © 2009 NAVTEQ. All rights reserved. The Data for areas of Canada includes information taken with permission from Canadian authorities, including: © Her Majesty the Queen in Right of Canada, © Queen's Printer for Ontario. NAVTEQ and NAVTEQ ON BOARD are trademarks of NAVTEQ. © 2009 Tele Atlas North America, Inc. All rights reserved. Tele Atlas and Tele Atlas North America are trademarks of Tele Atlas, Inc. © 2009 by Applied Geographic Systems. All rights reserved.

## Traffic Accident Report

Grouped and Sorted By Date and Time

Date	Time	Day	Location	Intersection/Distance	Cross Street	PCF	Number Inj\Killed	Incident No.
11/02/15	1726	MON	1207 OAK AV			22107	\	GSMITH GA1501750
11/03/15	1642	TUE	670 WALNUT AV			22107	\	BLONG GA1501754
11/04/15	1515	WED	300 B EL CAMINO REAL	X	APPLE AV	Unknown	\	EJBALLENTI GA1501761
11/11/15	2120	WED	200 B EL CAMINO REAL		NORTH OAK AV	Unknown	\	ATREVINO GA1501802
11/14/15	2319	SAT	900 B WALNUT AV			Unknown	\	JDYELS GA1501814
11/17/15	0735	TUE	501 EL CAMINO REAL		WEST EL CAMINO REAL	22106	\	JALVAREZ GA1501831
11/20/15	1746	FRI	200 B 3RD ST			22107	\	PCHARUPOOM GA1501856
11/20/15	2250	FRI	500 B OAK AV	X	5TH ST	21703	\	CSMITH GA1501857
11/22/15	2001	SUN	50 B EL CAMINO REAL			23152(A)/	\	BLONG GA1501869
11/24/15	1605	TUE	400 B ELM AV			22350	\	GSMITH GA1501884
11/29/15	1128	SUN	1002 HEIDI DR			22103	\	GSMITH GA1501909
11/30/15	1216	MON	500 B WALNUT AV		EAST EL CAMINO REAL	22106	\	JALVAREZ GA1501916
11/30/15	1735	MON	40000 B PINE AV		EAST 12TH ST	Unknown	\	JALVAREZ GA1501919

Record Count **13**

01/11/16

## Parking Citation Report

Grouped and Sorted By Violation, Street and Date (Brief Report)

<b>Violation</b>	<b>Location</b>	<b>Area</b>	<b>Date</b>	<b>Citation</b>	<b>Officer</b>
10.12.030	1	2%			
10.12.050	5	9%			
21210	1	2%			
22500	7	13%			
22500(F)	8	15%			
22502	5	9%			
22507.8(A)	2	4%			
4000(A)	26	47%			
	55	100%			



